




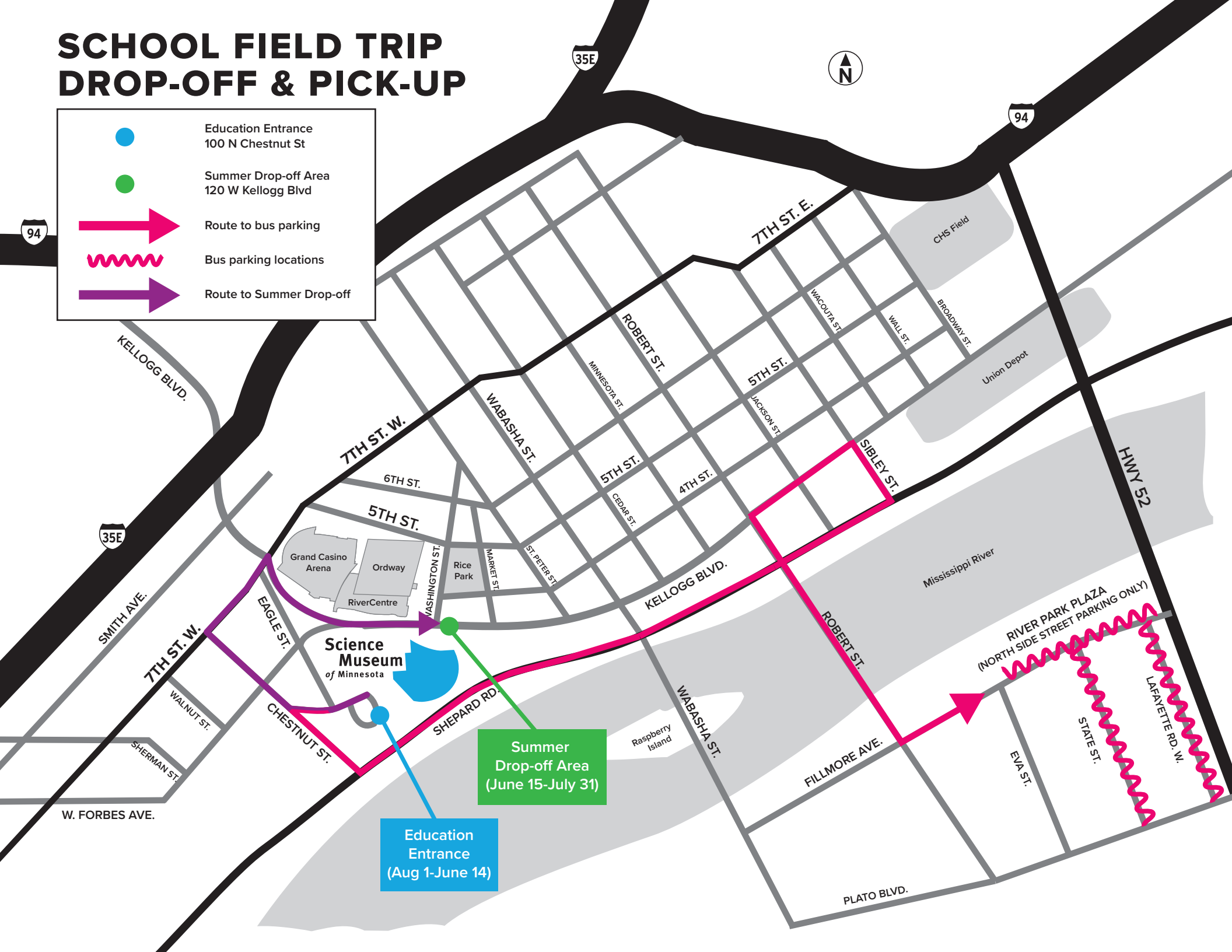


SCHOOL FIELD TRIP DROP-OFF & PICK-UP

	Education Entrance 100 N Chestnut St
	Summer Drop-off Area 120 W Kellogg Blvd
	Route to bus parking
	Bus parking locations
	Route to Summer Drop-off



Education Entrance
(Aug 1-June 14)

Summer Drop-off Area
(June 15-July 31)

Science Museum
of Minnesota

RIVER PARK PLAZA
(NORTH SIDE STREET PARKING ONLY)

94

35E

94

35E

HWY 52



CHS Field

Union Depot

Grand Casino
Arena
Ordway
RiverCentre

Rice Park

Raspberry Island

PLATO BLVD.

W. FORBES AVE.

SHERMAN ST.

WALNUT ST.

CHESTNUT ST.

SHEPARD RD.

WABASHA ST.

FILLMORE AVE.

EVA ST.

STATE ST.

LAFAYETTE RD. W.

Mississippi River

KELLOGG BLVD.

ROBERT ST.

WABASHA ST.

5TH ST.

4TH ST.

5TH ST.

6TH ST.

7TH ST. W.

7TH ST. E.

MINNESOTA ST.

ROBERT ST.

JACKSON ST.

WABASHA ST.

WACOUTA ST.

WALL ST.

BROADWAY ST.

WASHINGTON ST.

MARKET ST.

ST. PETER ST.

CEBAR ST.

MINNESOTA ST.

ROBERT ST.

MINNESOTA ST.

ROBERT ST.

JACKSON ST.

WABASHA ST.

WACOUTA ST.

WALL ST.

BROADWAY ST.

WASHINGTON ST.

MARKET ST.

ST. PETER ST.

CEBAR ST.

MINNESOTA ST.

ROBERT ST.

MINNESOTA ST.

ROBERT ST.

JACKSON ST.

WABASHA ST.

WACOUTA ST.

WALL ST.

BROADWAY ST.

WASHINGTON ST.

MARKET ST.

ST. PETER ST.

CEBAR ST.

MINNESOTA ST.

ROBERT ST.

MINNESOTA ST.

ROBERT ST.

JACKSON ST.

WABASHA ST.

WACOUTA ST.

WALL ST.

BROADWAY ST.

WASHINGTON ST.

MARKET ST.

ST. PETER ST.

CEBAR ST.

MINNESOTA ST.

ROBERT ST.

MINNESOTA ST.

ROBERT ST.

JACKSON ST.

WABASHA ST.

WACOUTA ST.

WALL ST.

BROADWAY ST.

WASHINGTON ST.

MARKET ST.

ST. PETER ST.

CEBAR ST.

MINNESOTA ST.

ROBERT ST.

MINNESOTA ST.

ROBERT ST.

JACKSON ST.

WABASHA ST.

WACOUTA ST.

WALL ST.

BROADWAY ST.

WASHINGTON ST.

MARKET ST.

ST. PETER ST.

CEBAR ST.

MINNESOTA ST.

ROBERT ST.

MINNESOTA ST.

ROBERT ST.

JACKSON ST.

WABASHA ST.

WACOUTA ST.

WALL ST.

BROADWAY ST.

WASHINGTON ST.

MARKET ST.

ST. PETER ST.

CEBAR ST.

MINNESOTA ST.

ROBERT ST.

MINNESOTA ST.

ROBERT ST.

JACKSON ST.

WABASHA ST.

WACOUTA ST.

WALL ST.

BROADWAY ST.

WASHINGTON ST.

MARKET ST.

ST. PETER ST.

CEBAR ST.

MINNESOTA ST.

ROBERT ST.

MINNESOTA ST.

ROBERT ST.

JACKSON ST.

WABASHA ST.

WACOUTA ST.

WALL ST.

BROADWAY ST.

WASHINGTON ST.

MARKET ST.

ST. PETER ST.

CEBAR ST.

MINNESOTA ST.

ROBERT ST.

MINNESOTA ST.

ROBERT ST.

JACKSON ST.

WABASHA ST.

WACOUTA ST.

WALL ST.

BROADWAY ST.

WASHINGTON ST.

MARKET ST.

ST. PETER ST.

CEBAR ST.

MINNESOTA ST.

ROBERT ST.

MINNESOTA ST.

ROBERT ST.

JACKSON ST.

WABASHA ST.

WACOUTA ST.

WALL ST.

BROADWAY ST.

WASHINGTON ST.

MARKET ST.

ST. PETER ST.

CEBAR ST.

MINNESOTA ST.

ROBERT ST.

MINNESOTA ST.

ROBERT ST.

JACKSON ST.

WABASHA ST.

WACOUTA ST.

WALL ST.

BROADWAY ST.

WASHINGTON ST.

MARKET ST.

ST. PETER ST.

CEBAR ST.

MINNESOTA ST.

ROBERT ST.

MINNESOTA ST.

ROBERT ST.

JACKSON ST.

WABASHA ST.

WACOUTA ST.

WALL ST.

BROADWAY ST.

WASHINGTON ST.

MARKET ST.

ST. PETER ST.

CEBAR ST.

MINNESOTA ST.

ROBERT ST.

MINNESOTA ST.

ROBERT ST.

JACKSON ST.

WABASHA ST.

WACOUTA ST.

WALL ST.

BROADWAY ST.

WASHINGTON ST.

MARKET ST.

ST. PETER ST.

CEBAR ST.

MINNESOTA ST.

ROBERT ST.

MINNESOTA ST.

ROBERT ST.

JACKSON ST.

WABASHA ST.

WACOUTA ST.

WALL ST.

BROADWAY ST.

WASHINGTON ST.

MARKET ST.

ST. PETER ST.

CEBAR ST.

MINNESOTA ST.

ROBERT ST.

MINNESOTA ST.

ROBERT ST.

JACKSON ST.

WABASHA ST.

WACOUTA ST.

WALL ST.

BROADWAY ST.

WASHINGTON ST.

MARKET ST.

ST. PETER ST.

CEBAR ST.

MINNESOTA ST.

ROBERT ST.

MINNESOTA ST.

ROBERT ST.

JACKSON ST.

WABASHA ST.

WACOUTA ST.

WALL ST.

BROADWAY ST.

WASHINGTON ST.

MARKET ST.

ST. PETER ST.

CEBAR ST.

MINNESOTA ST.

ROBERT ST.

MINNESOTA ST.

ROBERT ST.

JACKSON ST.

WABASHA ST.

WACOUTA ST.

WALL ST.

BROADWAY ST.

WASHINGTON ST.

MARKET ST.

ST. PETER ST.

CEBAR ST.

MINNESOTA ST.

ROBERT ST.

MINNESOTA ST.

ROBERT ST.

JACKSON ST.

WABASHA ST.

WACOUTA ST.

WALL ST.

BROADWAY ST.

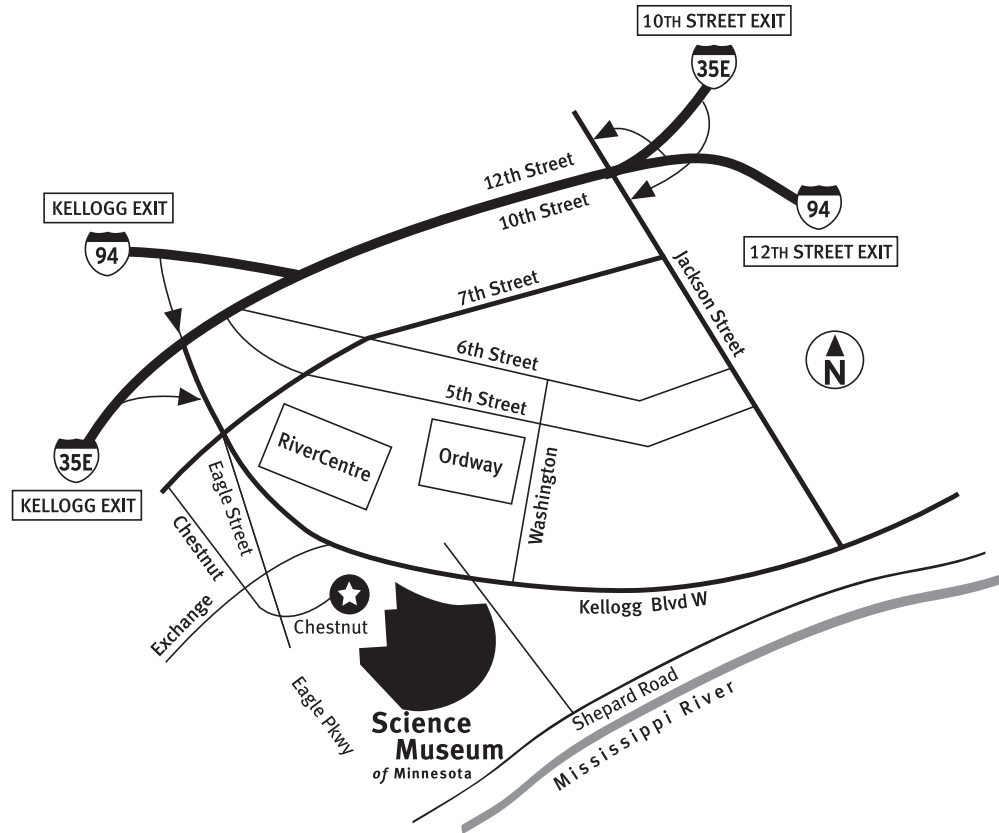
WASHINGTON ST.

MARKET ST.

ST. PETER ST.

CEBAR ST.

SCHOOL BUS DRIVER DIRECTIONS



East on I-94

If you are eastbound on I-94, take the Kellogg Boulevard exit. Go right and follow Kellogg to the three-way intersection of Kellogg, West 7th Street, and Eagle Street. Take Eagle down the hill to the second stoplight, Chestnut Street, and turn left. Proceed into the bus turnaround area to unload your students.

North on I-35E

If you are northbound on I-35E, take the Kellogg Boulevard exit. Go right and follow Kellogg to the three-way intersection with West 7th and Eagle Street. Take Eagle down the hill to the second stoplight, Chestnut Street, and turn left. Proceed into the bus turnaround area to unload your students.

West on I-94

If you are westbound on I-94, take the 6th Street exit (from the left lane). Follow 6th Street to West 7th Street. Turn left onto West 7th and go south to Chestnut Street. Turn left onto Chestnut. Proceed into the bus turnaround area to unload your students.

South on I-35E

If you are southbound on I-35E, take the 10th Street exit to Jackson Street, turn left and go south to 7th Street; go right on 7th Street to the three-way intersection with Kellogg Boulevard and Eagle Street. Turn left on Eagle and go down the hill to the second stoplight, Chestnut. Turn left and proceed into the bus turnaround area to unload your students.

120 West Kellogg Boulevard
Saint Paul, MN 55102
(651) 221-9444 | smm.org

